MAP OF THE MAIN RAIL LINE, FROM CASS, OF THE WEST VIRGINIA PULP AND PAPER COMPANY AND SUCCEEDING OWNERS 1900 - 1988

BY ROY B. CLARKSON

CARTOGRAPHY BY PAUL R. LISTON

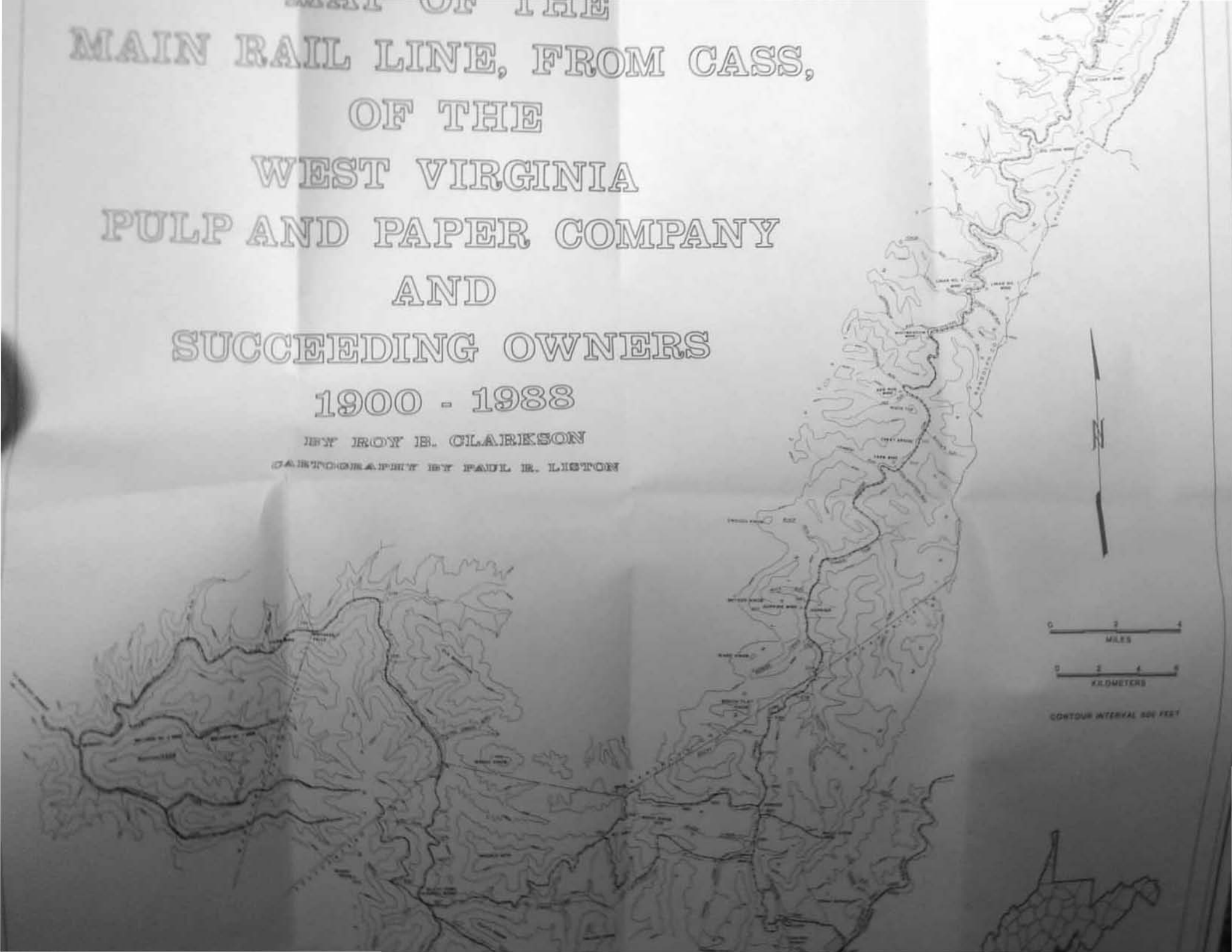

MAP OF THE
AIN RAIL LINE, FROM CASS,
OF THE
WEST VIRGINIA
ULP AND PAPER COMPANY
AND
SUCCEEDING OWNERS
1900 - 1988

BY ROY B. CLARKSON

CARTOGRAPHY BY PAUL E. LISTON

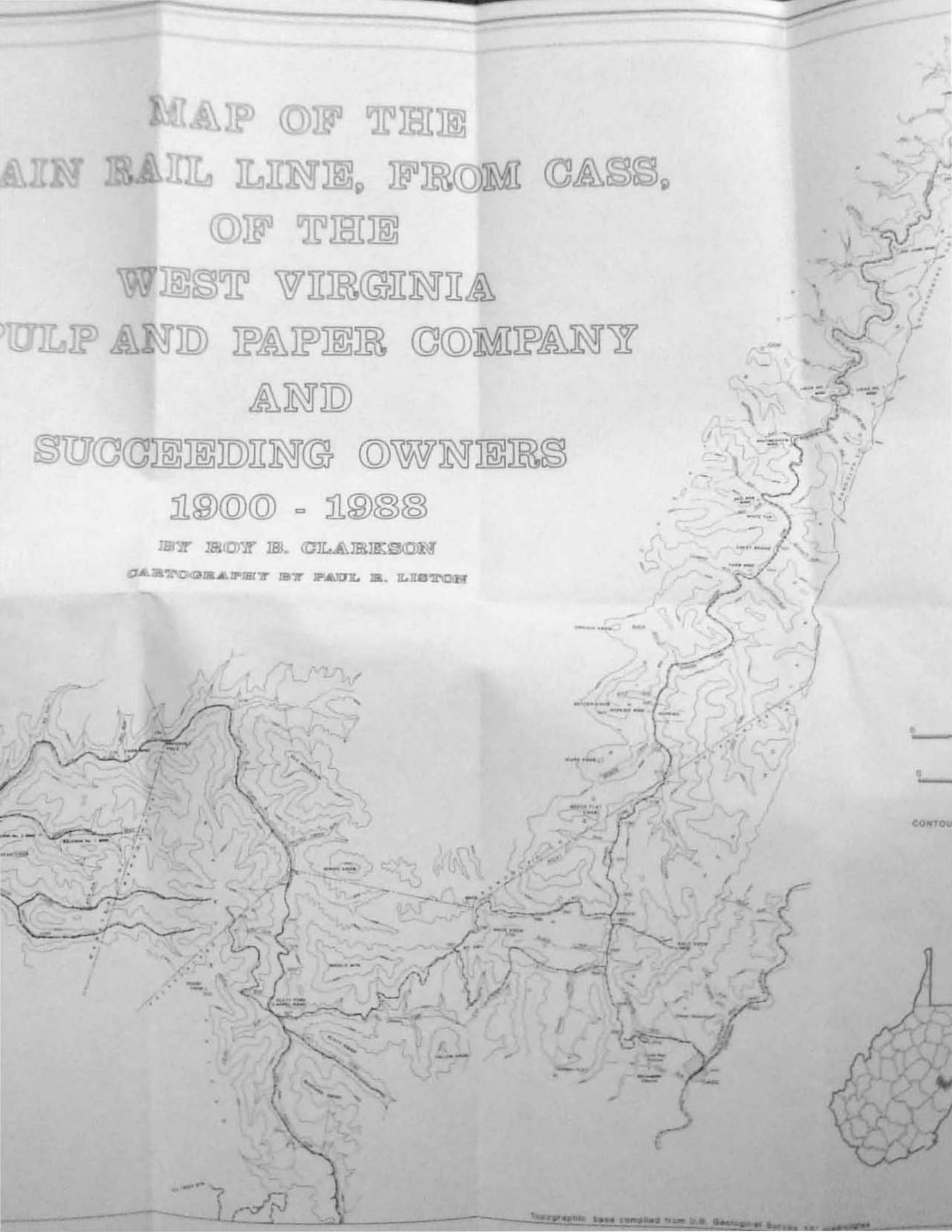

Topographic base compiled from U.S. Geological Survey

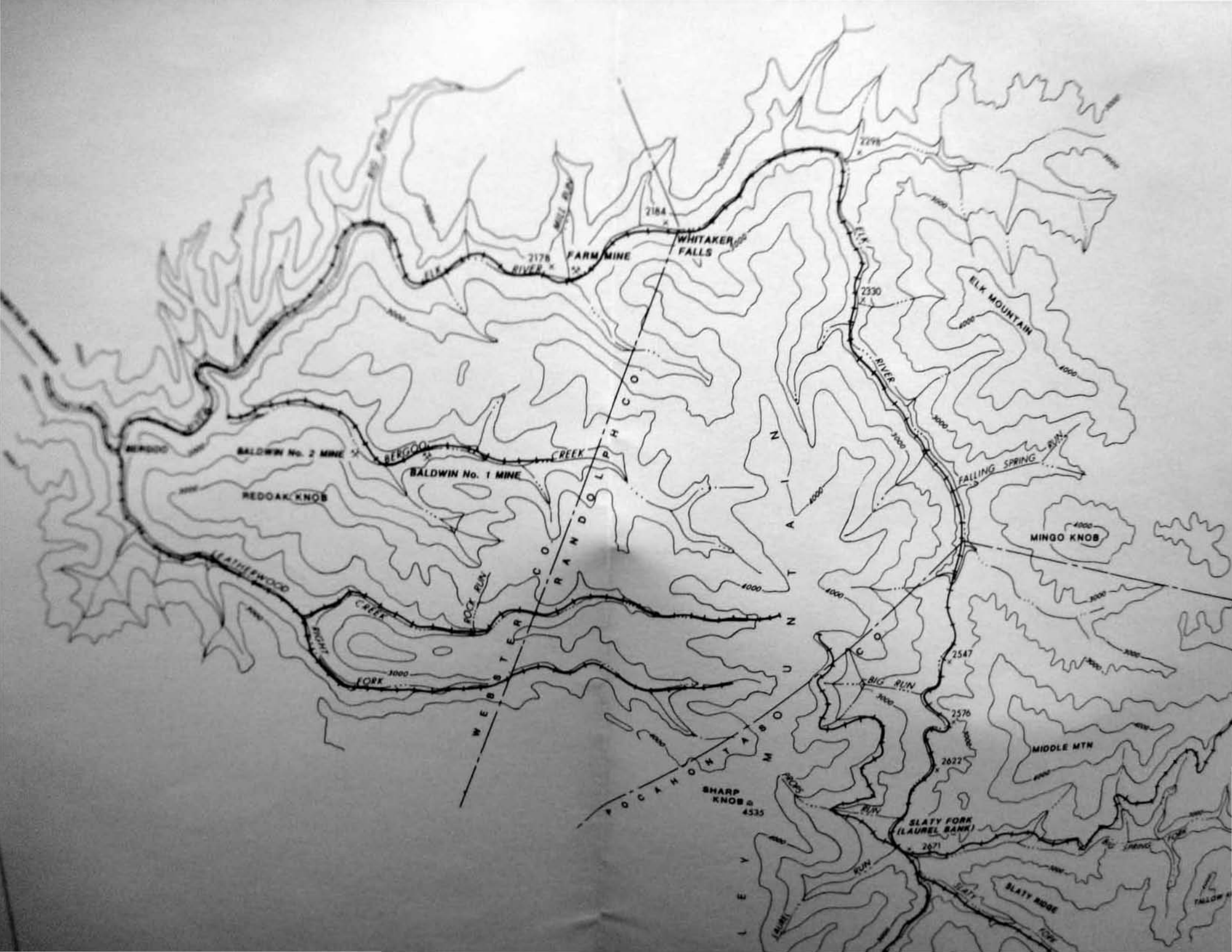

WHITAKER FALLS
FARM MINE
2184
2178
ELK RIVER
MILL RUN
2298
2330
ELK MOUNTAIN
ELK RIVER
FALLING SPRING RUN
MINGO KNOB
BALDWIN No. 2 MINE
BERGOO CREEK
BALDWIN No. 1 MINE
REDOAK KNOB
LEATHERWOOD CREEK
RIGHT FORK
ROCK RUN
WEBSTER CO
RANDOLPH CO
POCAHONTAS CO
MOUNTAIN
LEY
2547
BIG RUN
2576
2622
MIDDLE MTN
SHARP KNOB
4535
SLATY FORK (LAUREL BANK)
2671
SLATY RIDGE
SLATY FORK
BIG SPRING FORK
TALLOW

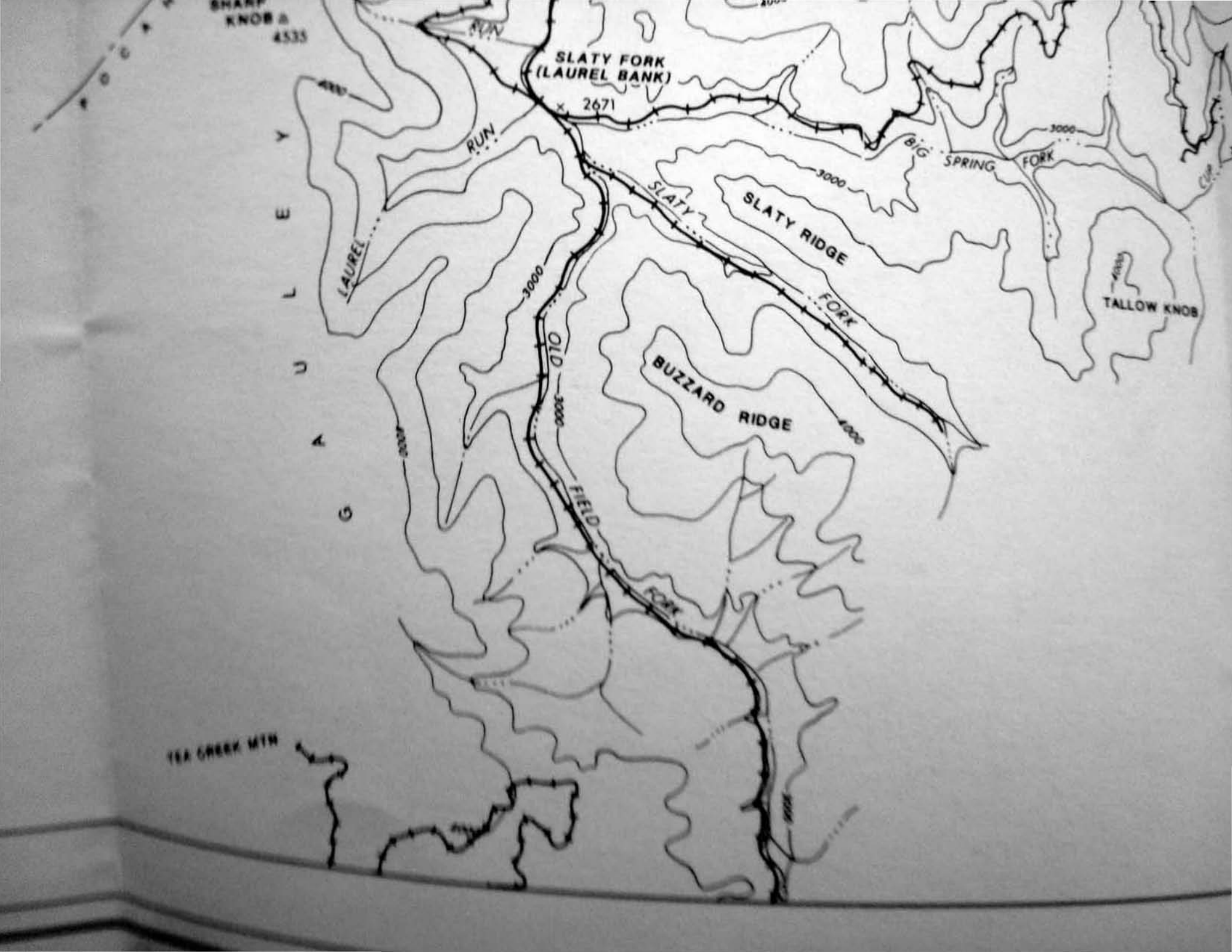
SHARP KNOB
4535
SLATY FORK (LAUREL BANK)
2671
RUN
LAUREL
RUN
BIG SPRING FORK
3000
SLATY FORK
SLATY RIDGE
TALLOW KNOB
BUZZARD RIDGE
OLD FIELD FORK
3000
4000
GAULEY
TEA CREEK MTN

2298
2184
WHITAKER FALLS
ELK
2330
ELK MOUNTAIN
4000
3000
RIVER
FALLING SPRING RUN
MINGO KNOB
MACE
MACE KNOB
4705
3581
3501
MT. AIRY
2547
BIG RUN
2576
2622
MIDDLE MTN

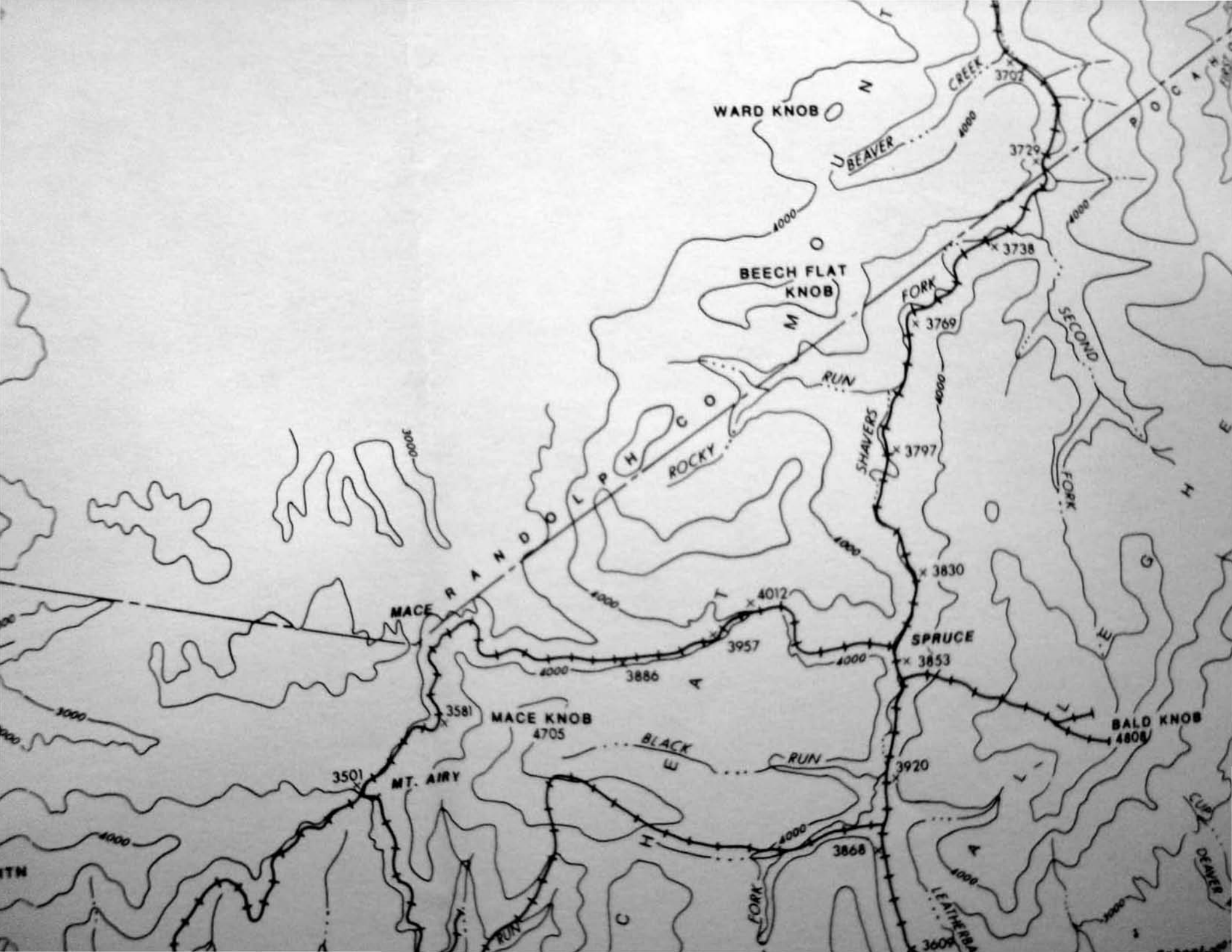
WARD KNOB
BEAVER CREEK
3702
3729
4000
BEECH FLAT KNOB
3738
FORK
3769
SECOND
RUN
ROCKY
SHAVERS
3797
FORK
3000
4000
3830
4012
MACE
3957
SPRUCE
3853
3886
3581
MACE KNOB
4705
BLACK
RUN
BALD KNOB
4808
3501
MT. AIRY
3920
3868
FORK
RUN
LEATHERBARK
BEAVER

SPRUCE
3853
4000
3886
3581
MACE KNOB
4705
BLACK
RUN
BALD KNOB
4808
3920
3501
MT. AIRY
4000
3868
FORK
LEATHERBARK
3609
DEAVER
RUN
Oliver School
3000
CUP
RUN
SHAVERS
3380
RUN
2978
CHESAPEAKE
Cold Run
School
COLD
RUN
2452
CASS
McLaughlin
Church
TALLOW KNOB
THORNY FLAT
4000
3000

Oliver School
RUN
RUN
RUN
OHIO
RIVER
AND
CHESAPEAKE
GREENBRIER
RAILROAD
3380
2978
Cold Run
School
COLD
RUN
McLaughlin
Church
2452
CASS

BEECH FLAT KNOB
× 3738
FORK
× 3769
SECOND
RUN
SHAVERS
× 3797
ROCKY
FORK
4000
× 3830
× 4012
3957
3886
SPRUCE
× 3853
TROUT
RUN
3000
BLACK
RUN
BALD KNOB
4808
× 3920
3868
FORK
LEATHER
CUP
DEAVER RUN
RUN
OHIO
RAILROAD

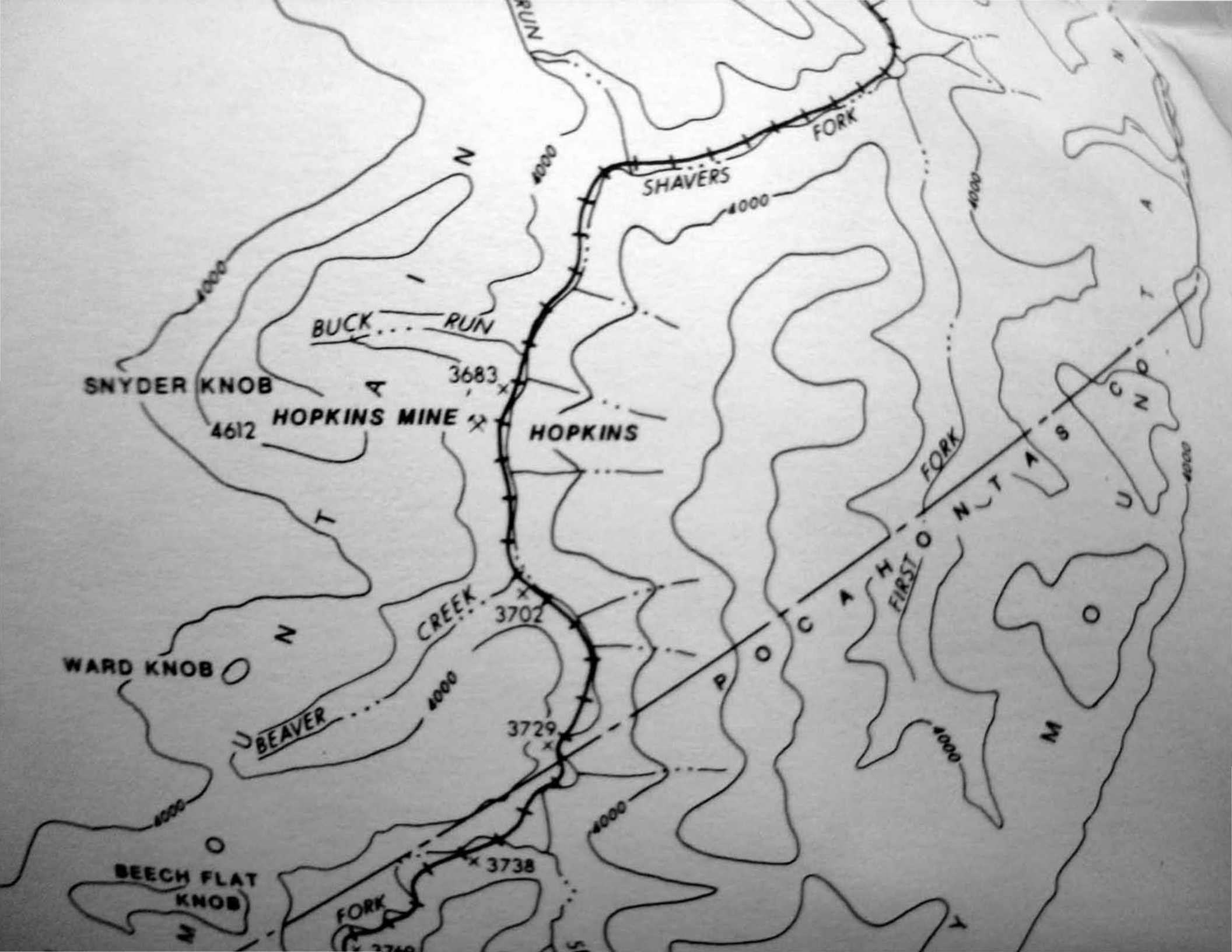
SHAVERS
FORK
BUCK
RUN
SNYDER KNOB
4612
HOPKINS MINE
3683
HOPKINS
CREEK
3702
WARD KNOB
BEAVER
3729
BEECH FLAT
KNOB
3738
FORK
FORK
FIRST
POCAHONTAS
4000

RED RUN
WHITE TOP
4000
CHEAT BRIDGE
3557
LAMBERT
FARM MINE
RUN
3565
FISH HATCHERY RUN
SHAFERS
BLACK
RUN
FORK

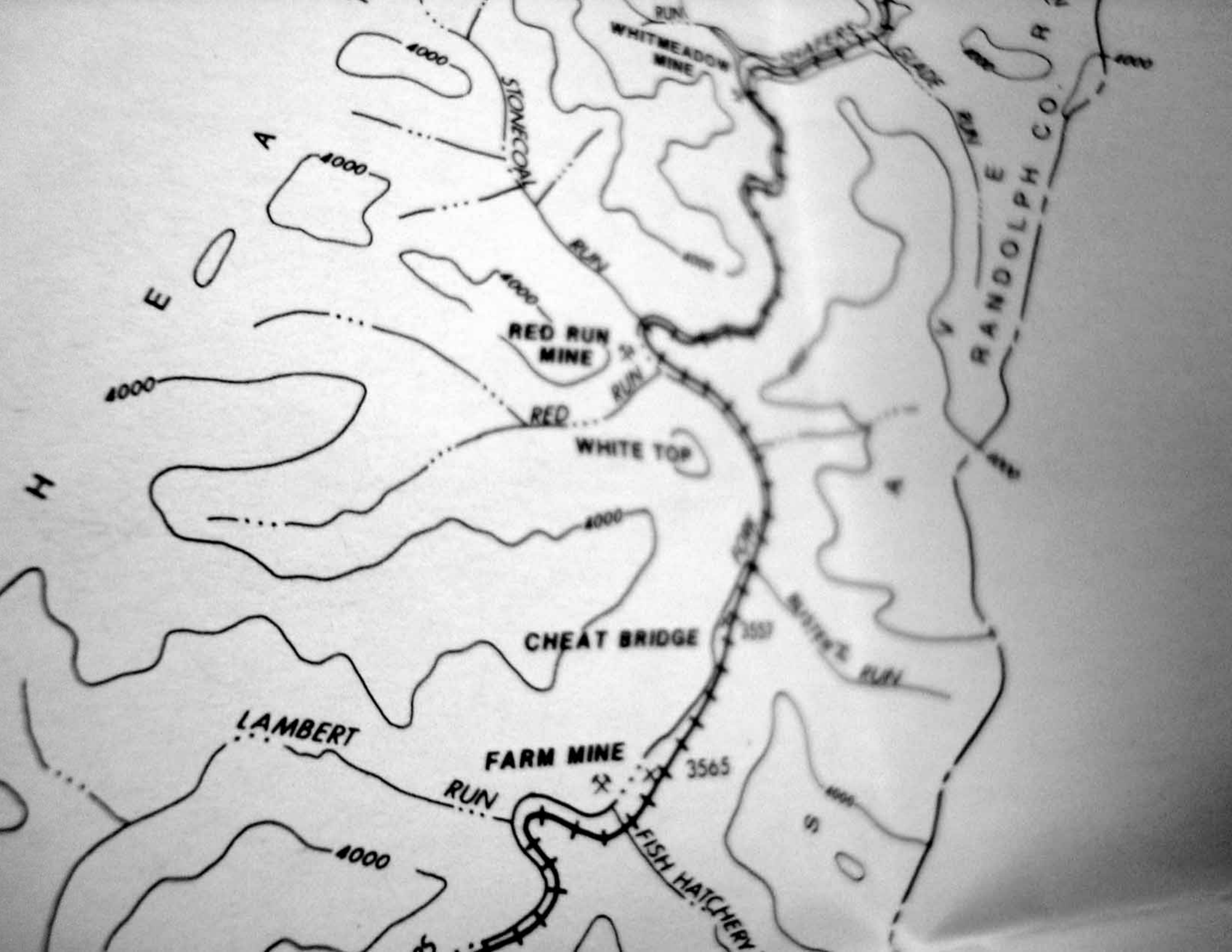
WHITMEADOW MINE
STONECOAL RUN
RED RUN MINE
RED RUN
WHITE TOP
CHEAT BRIDGE
3557
RANDOLPH CO.
LAMBERT RUN
FARM MINE
3565
FISH HATCHERY
4000

YOKUM
RUN
FORK
LINAN NO. 2
MINE
LINAN NO. 1
MINE
CROUCH
RUN
WHITMEADOW
JOHNS CAMP RUN
SHAFERS
RUN
WHITMEADOW
MINE
GLADE
RUN
4000

BIG JOHN MINE
POCAHONTAS COAL CO.
SUTER RUN
MC GEE RUN

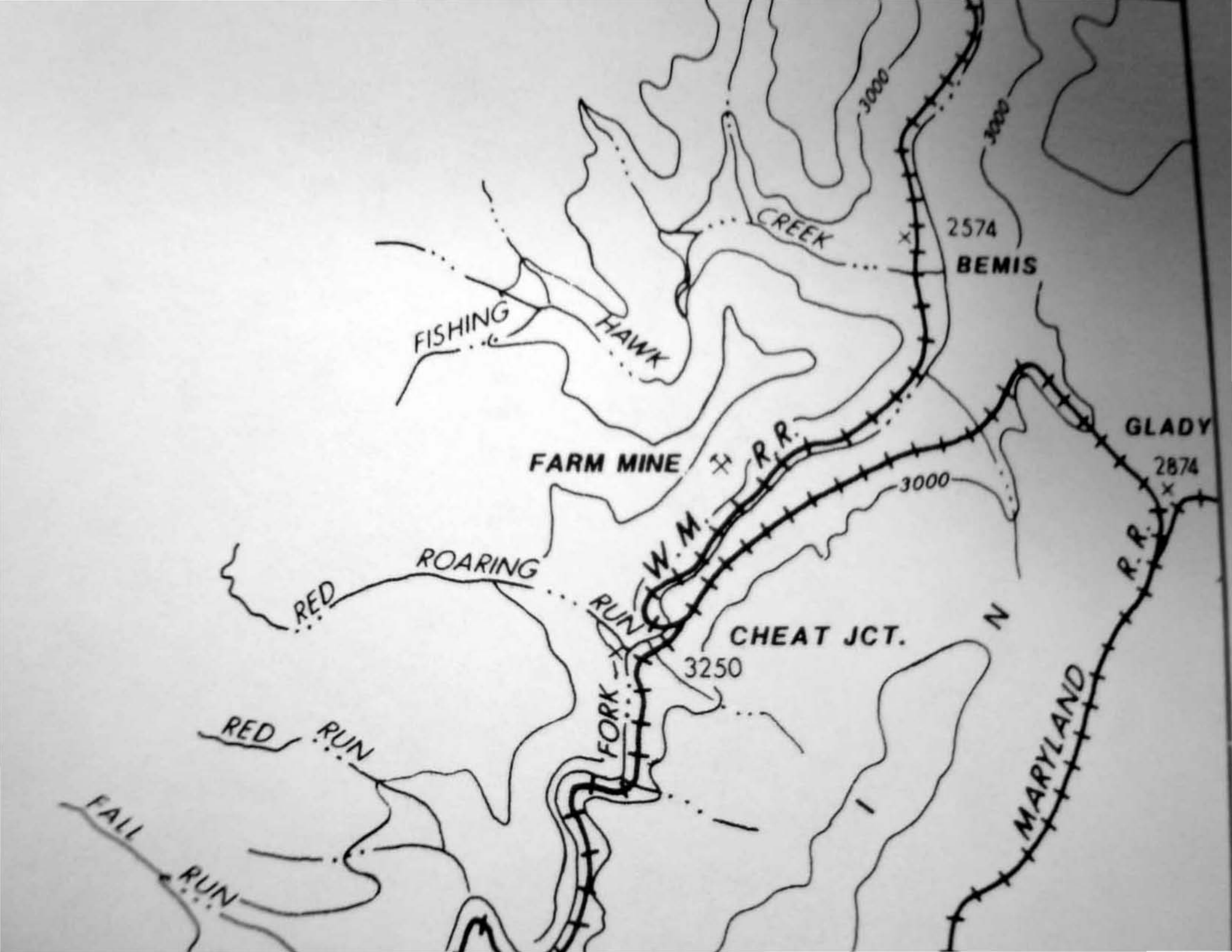
3000
3000
CREEK
2574
BEMIS
FISHING
HAWK
FARM MINE
R.R.
GLADY
2874
3000
W.M.
ROARING
RED
RUN
CHEAT JCT.
3250
FORK
RED
RUN
FALL
RUN
MARYLAND
R.R.
N